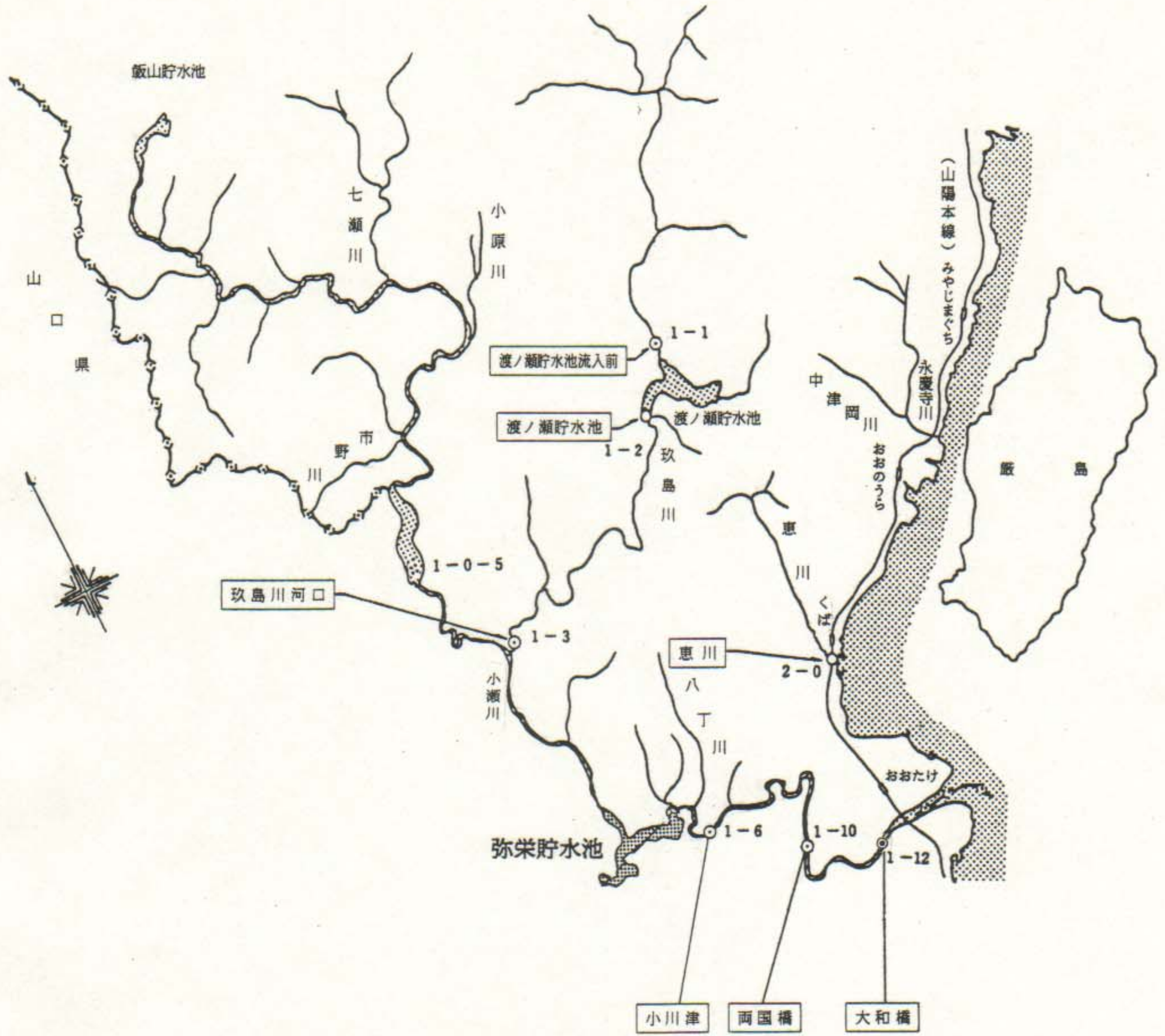
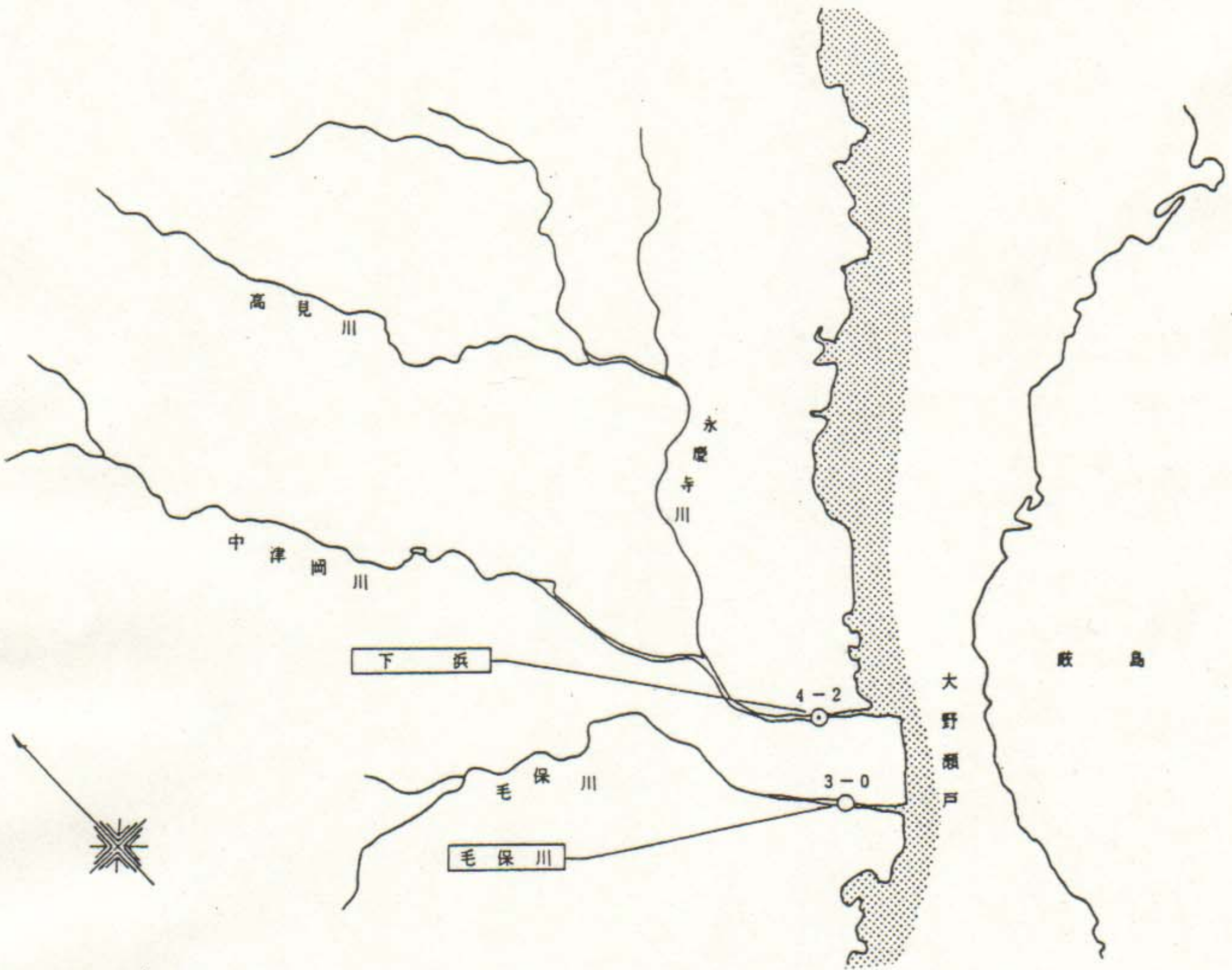


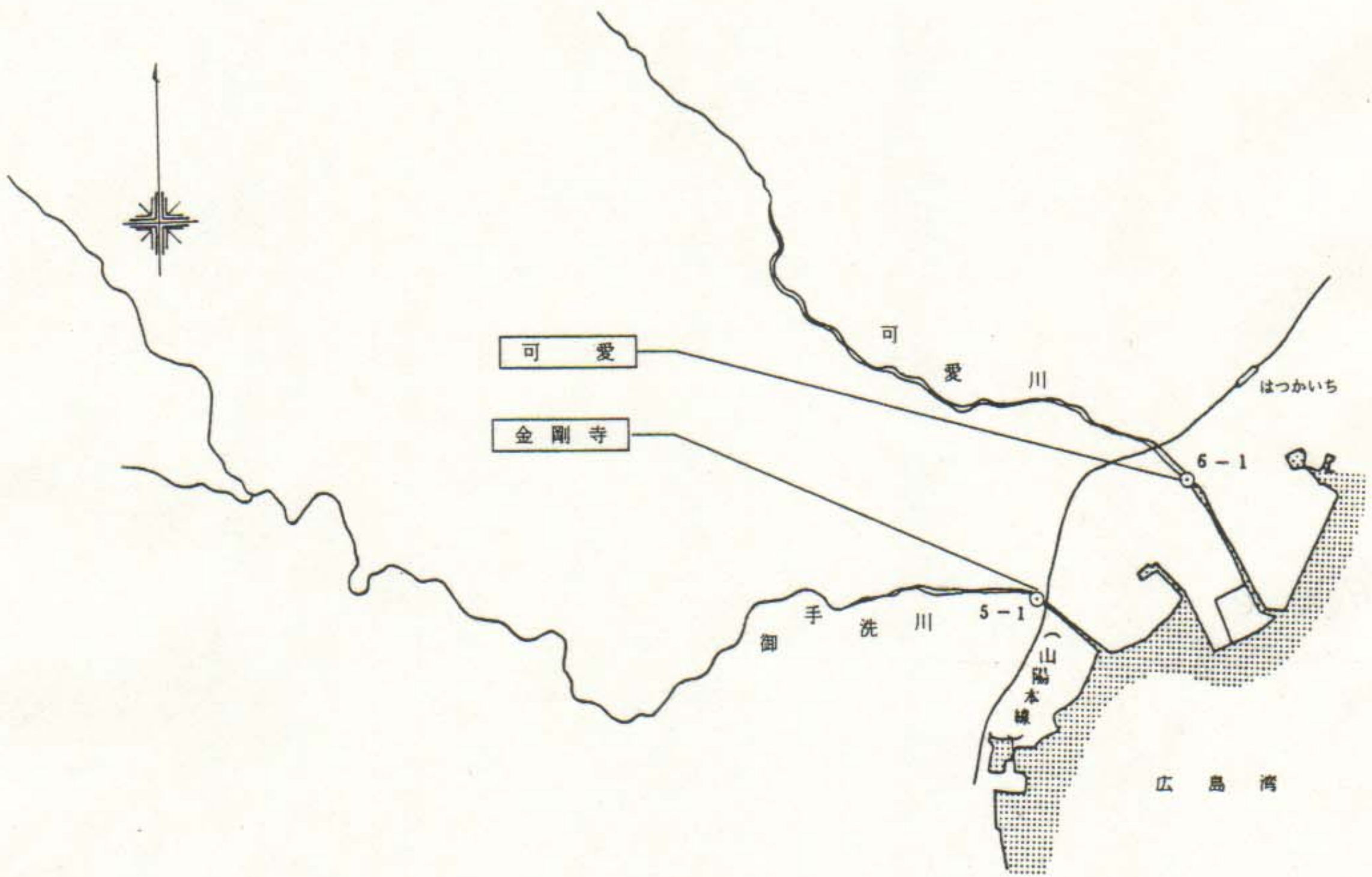
- (1) 小瀬川測定点配置図
- (2) 恵川測定点配置図



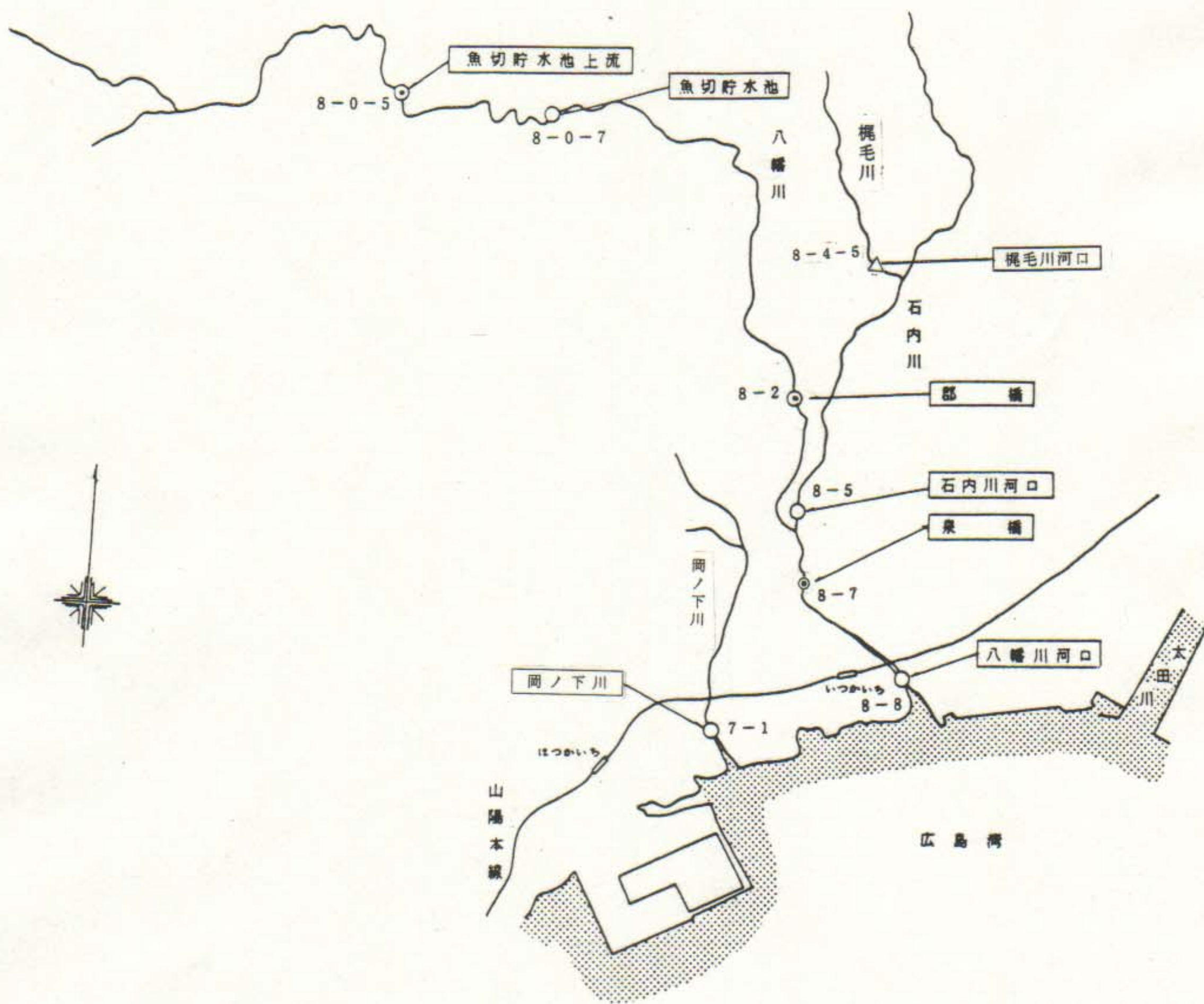
- (3) 毛保川測定点配置図
- (4) 永慶寺川測定点配置図



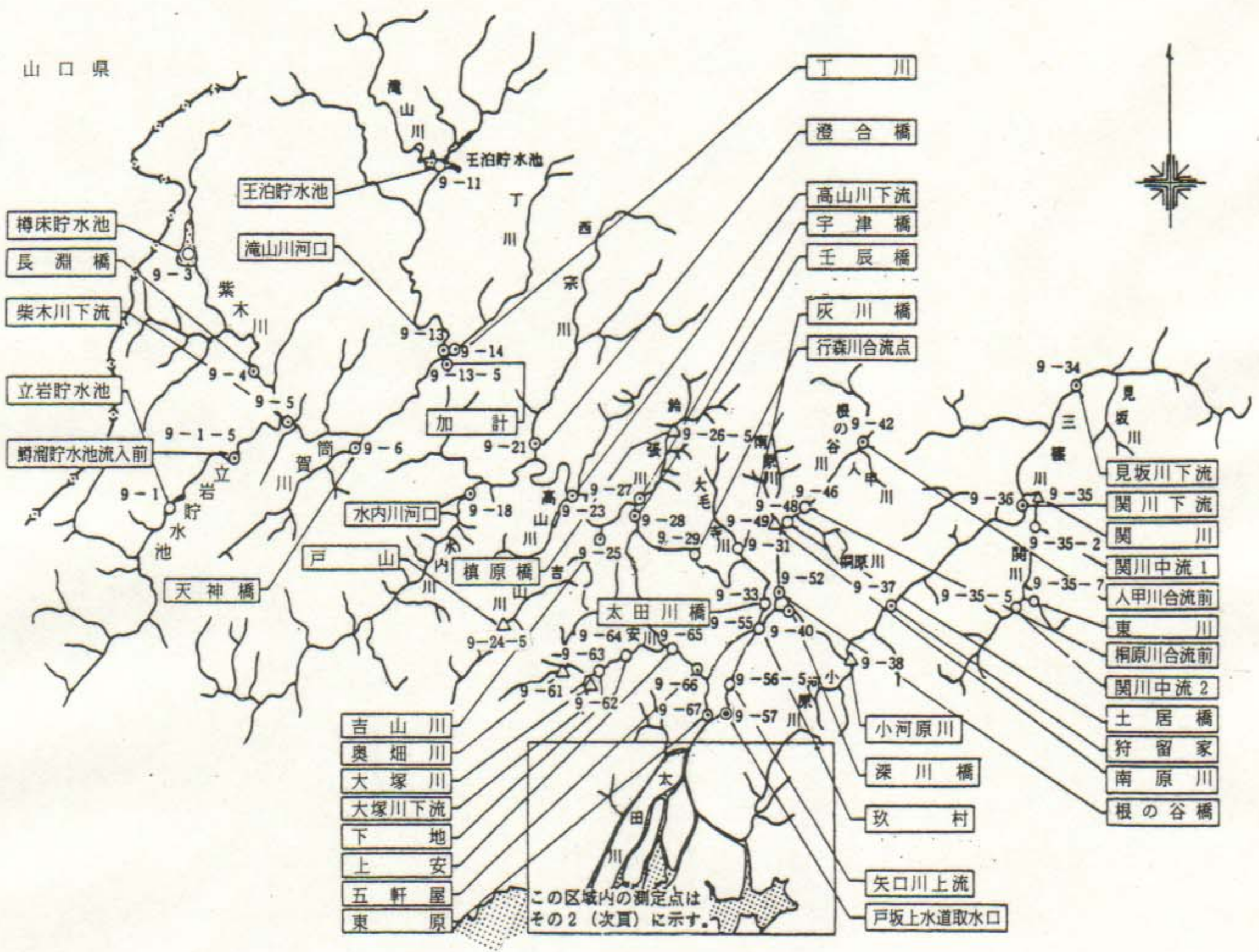
- (5) 御手洗川測定点配置図
- (6) 可愛川測定点配置図



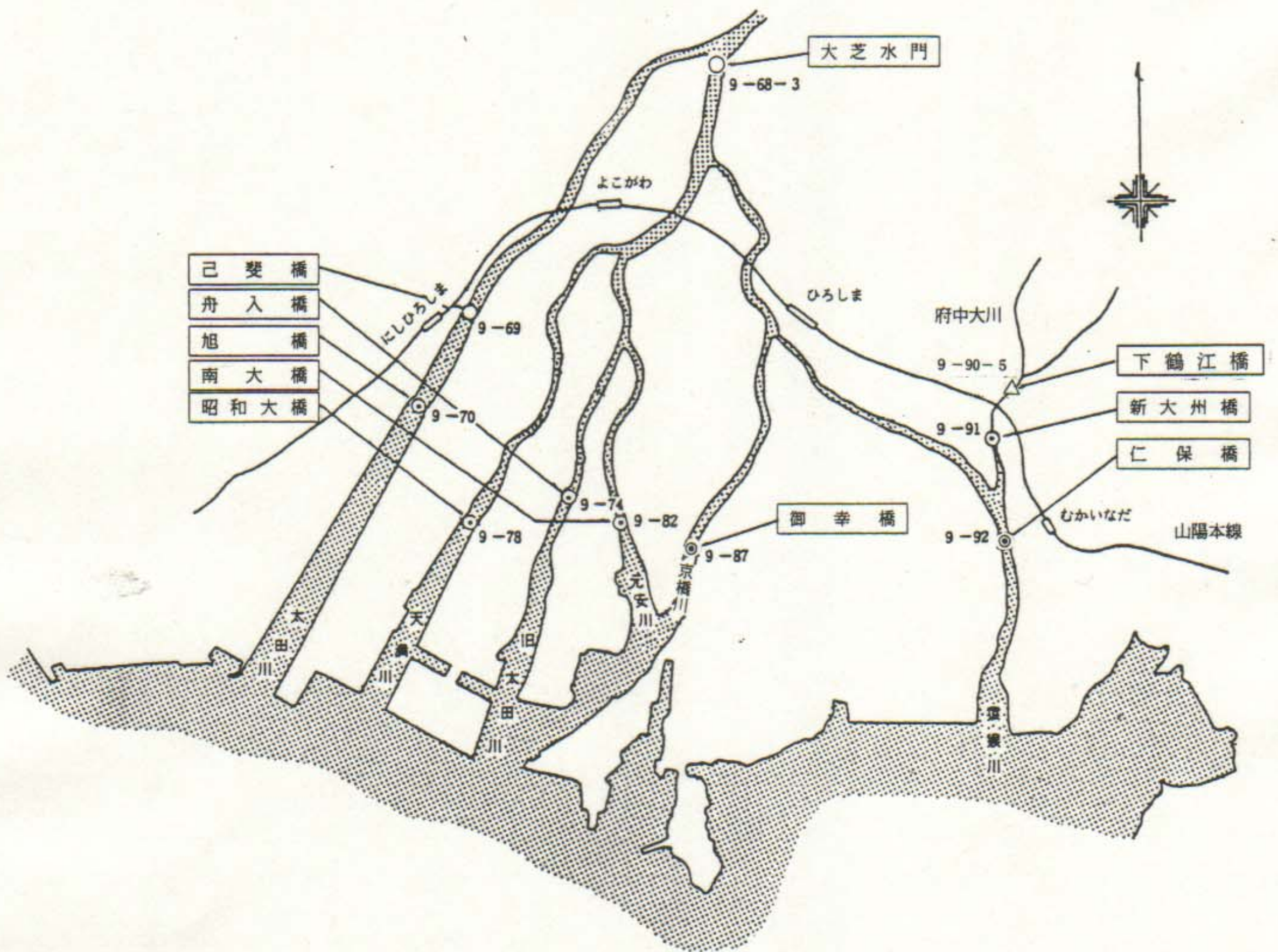
- (7) 岡ノ下川測定点配置図
- (8) 八幡川測定点配置図



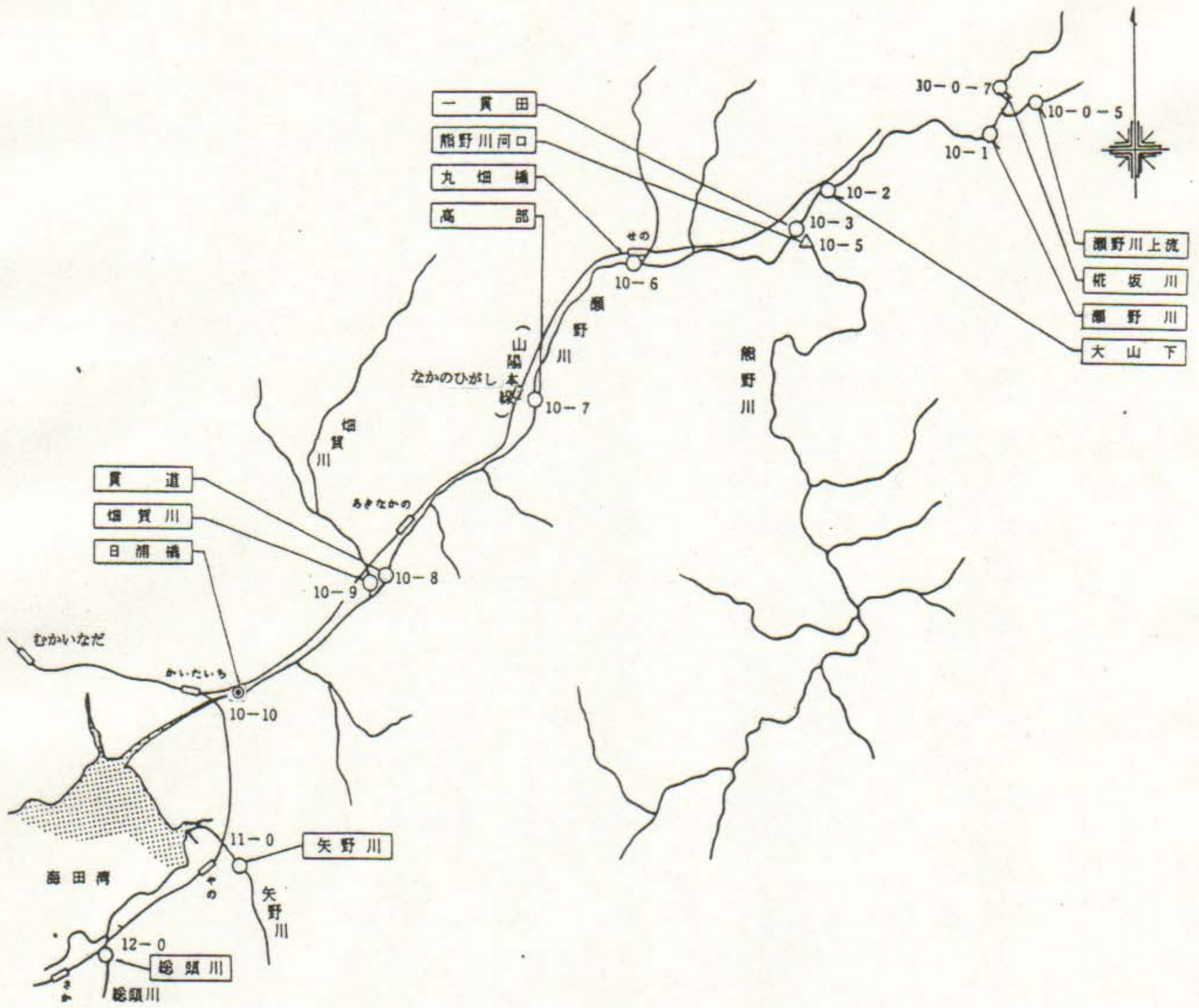
(9) 太田川測定点配置図(その1)



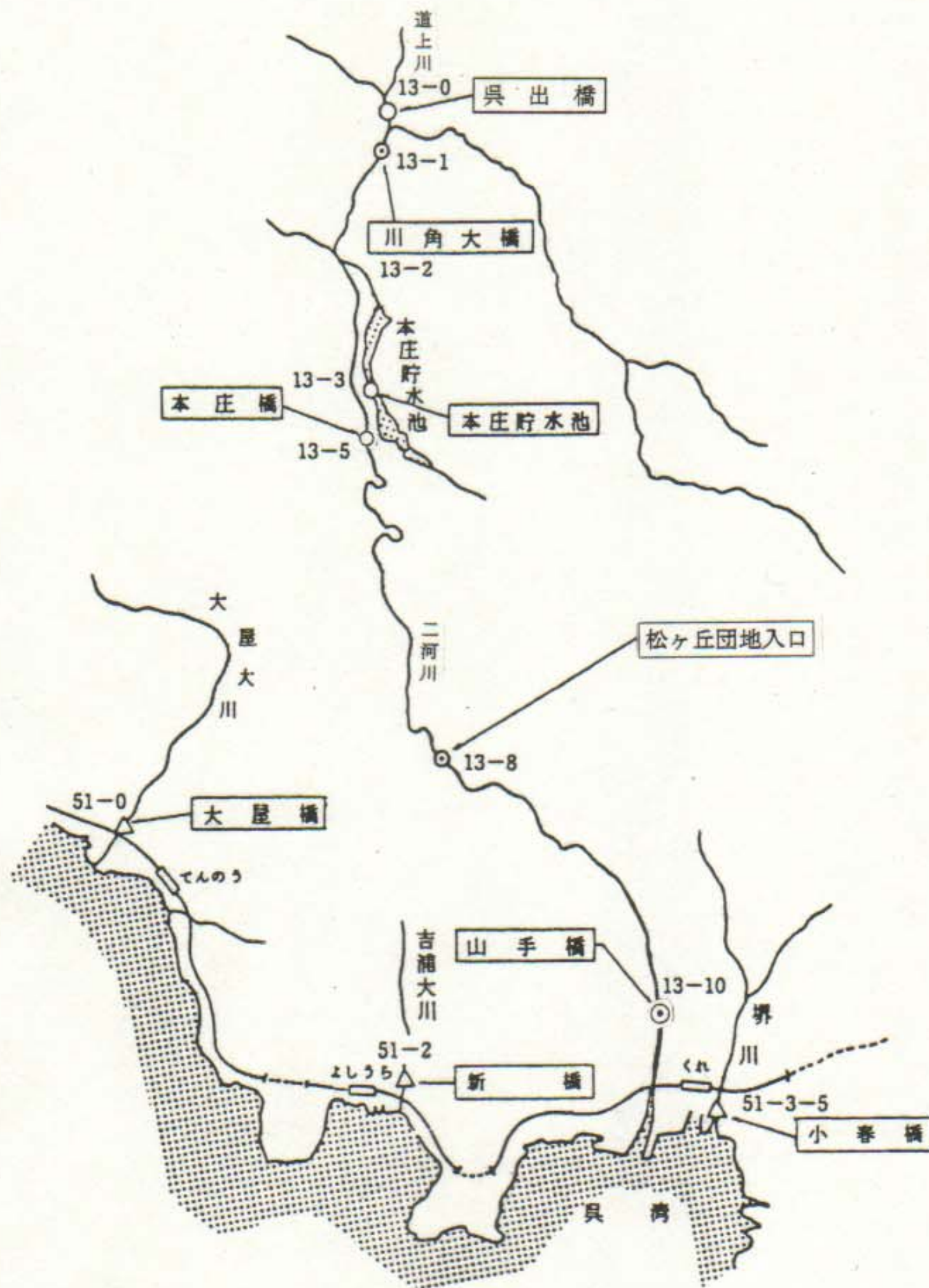
(9) 太田川測定点配置図(その2)



- (10) 瀬野川測定点配置図
- (11) 矢野川測定点配置図
- (12) 総頭川測定点配置図



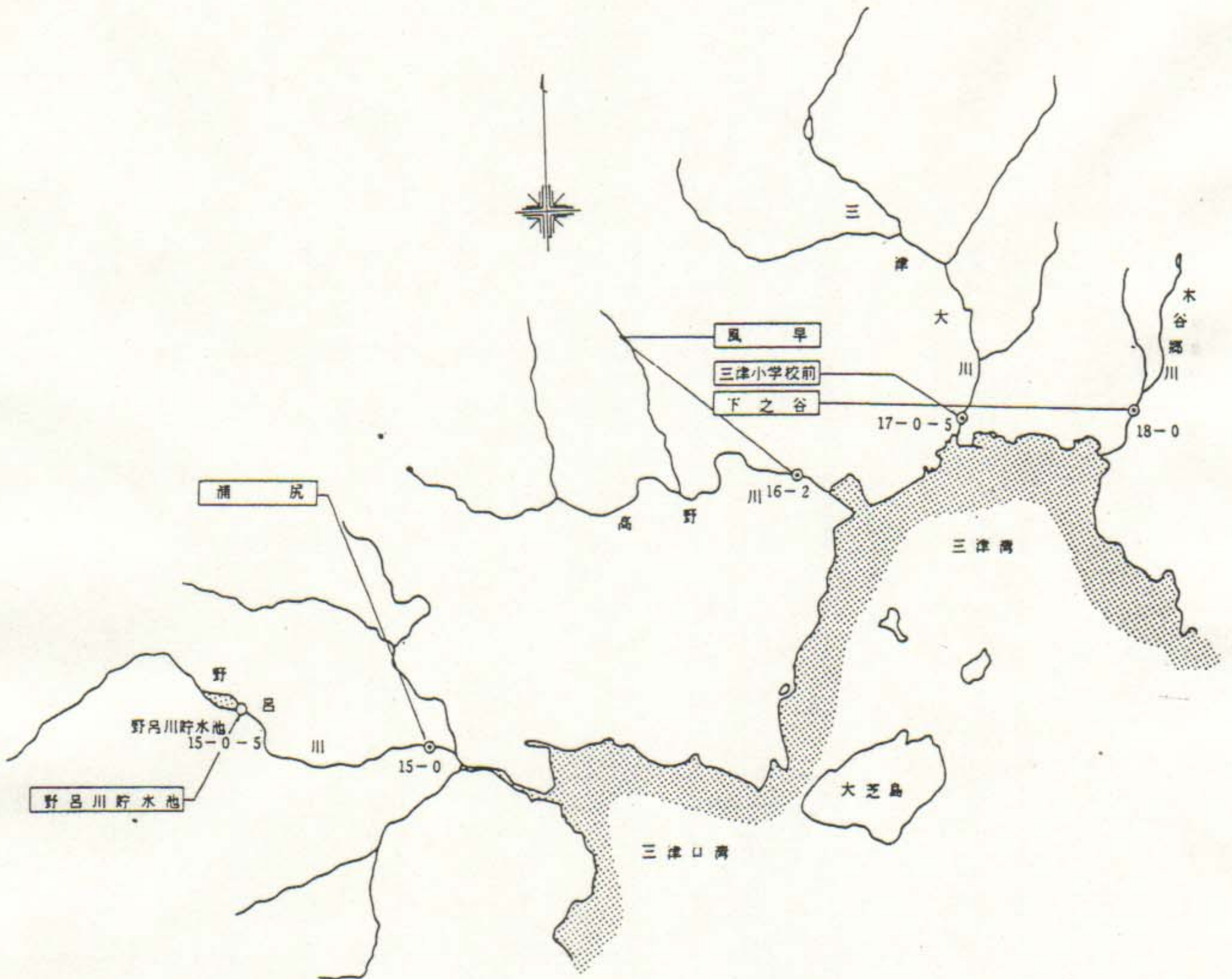
- (13) 二河川測定点配置図
- (14) 大屋大川測定点配置図
- (15) 吉浦大川測定点配置図
- (16) 堺川測定点配置図



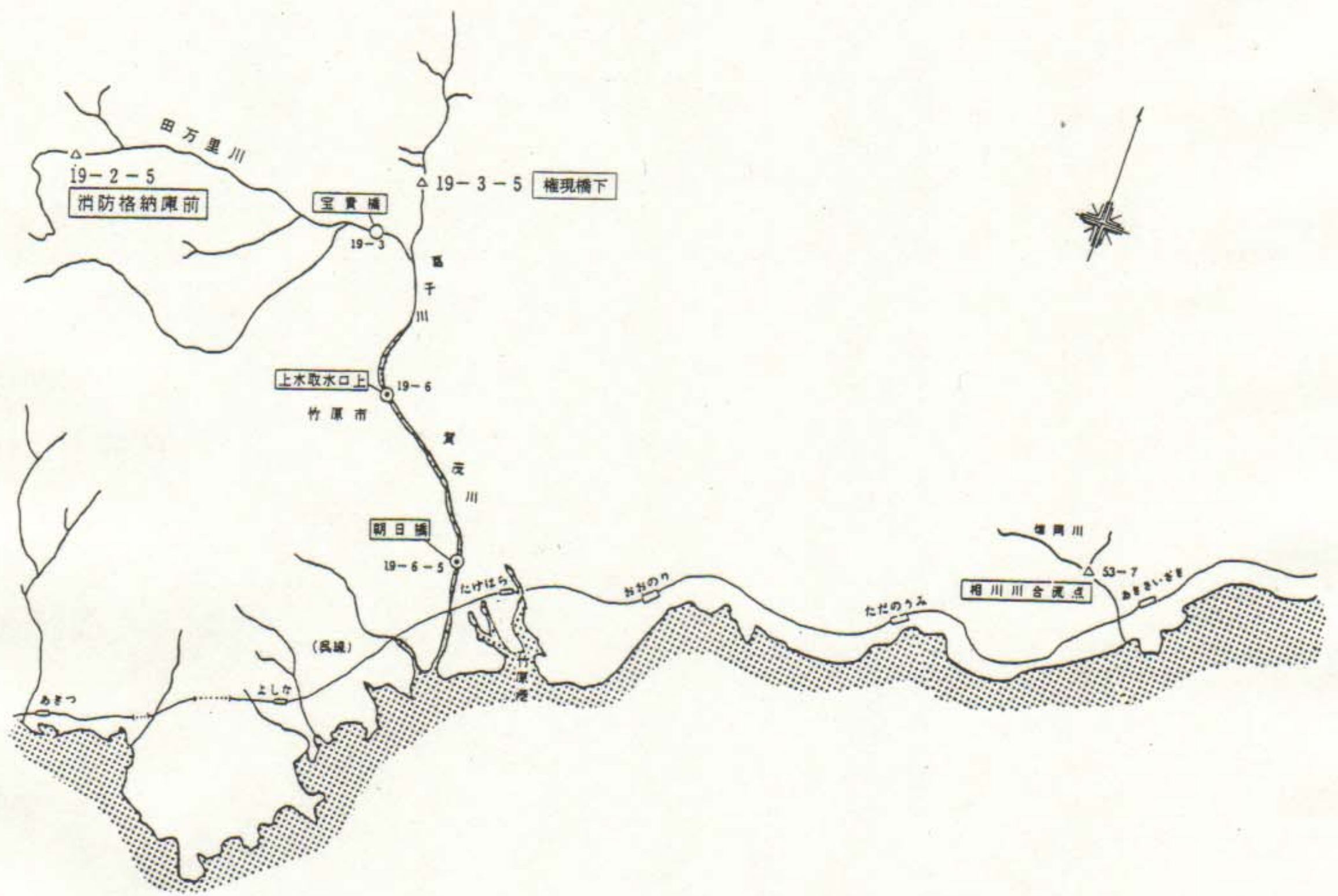




- (21) 野呂川測定点配置図
- (22) 高野川測定点配置図
- (23) 三津大川測定点配置図
- (24) 木谷郷川測定点配置図

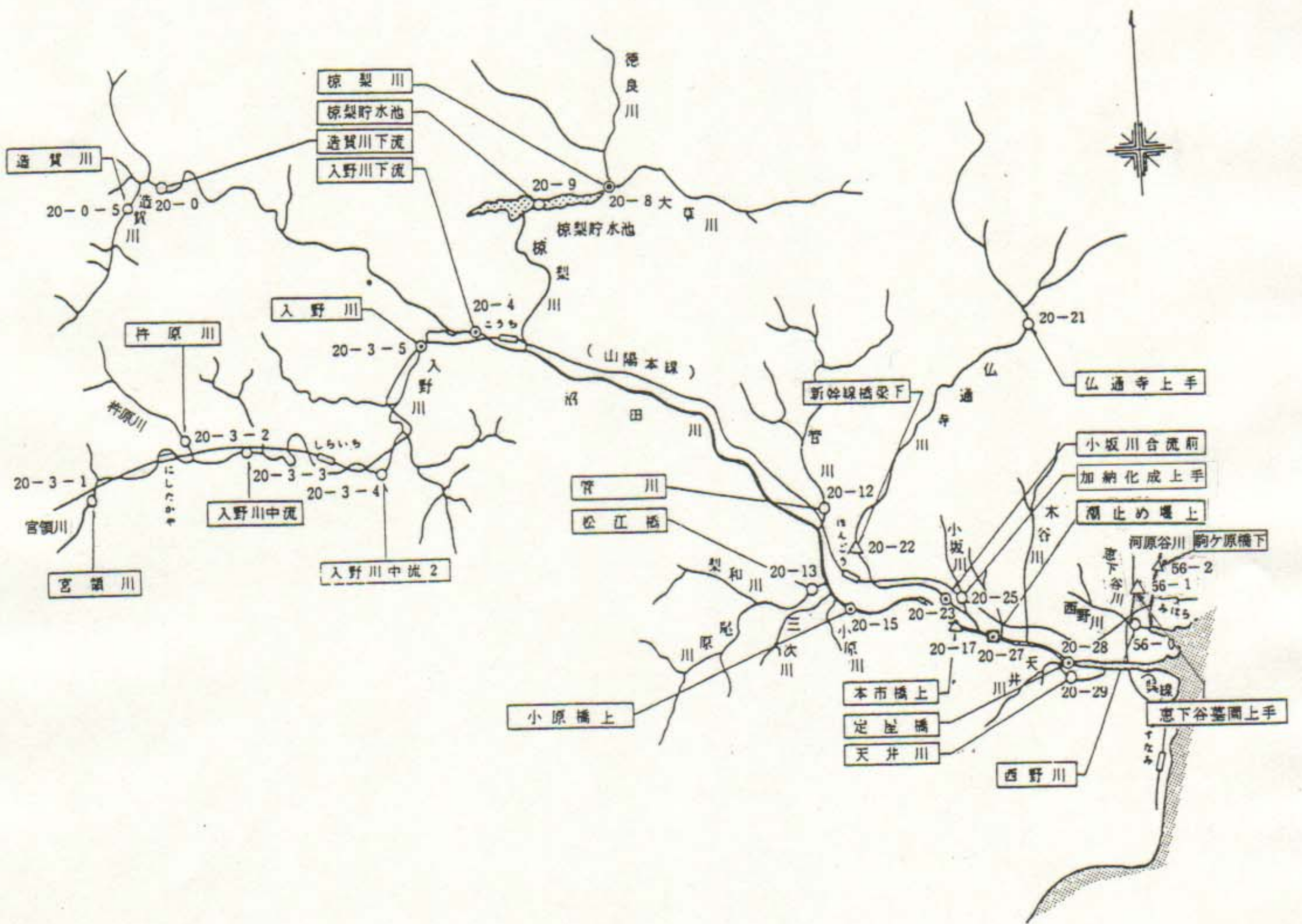


- (25) 賀茂川測定点配置図
- (26) 畑岡川測定点配置図

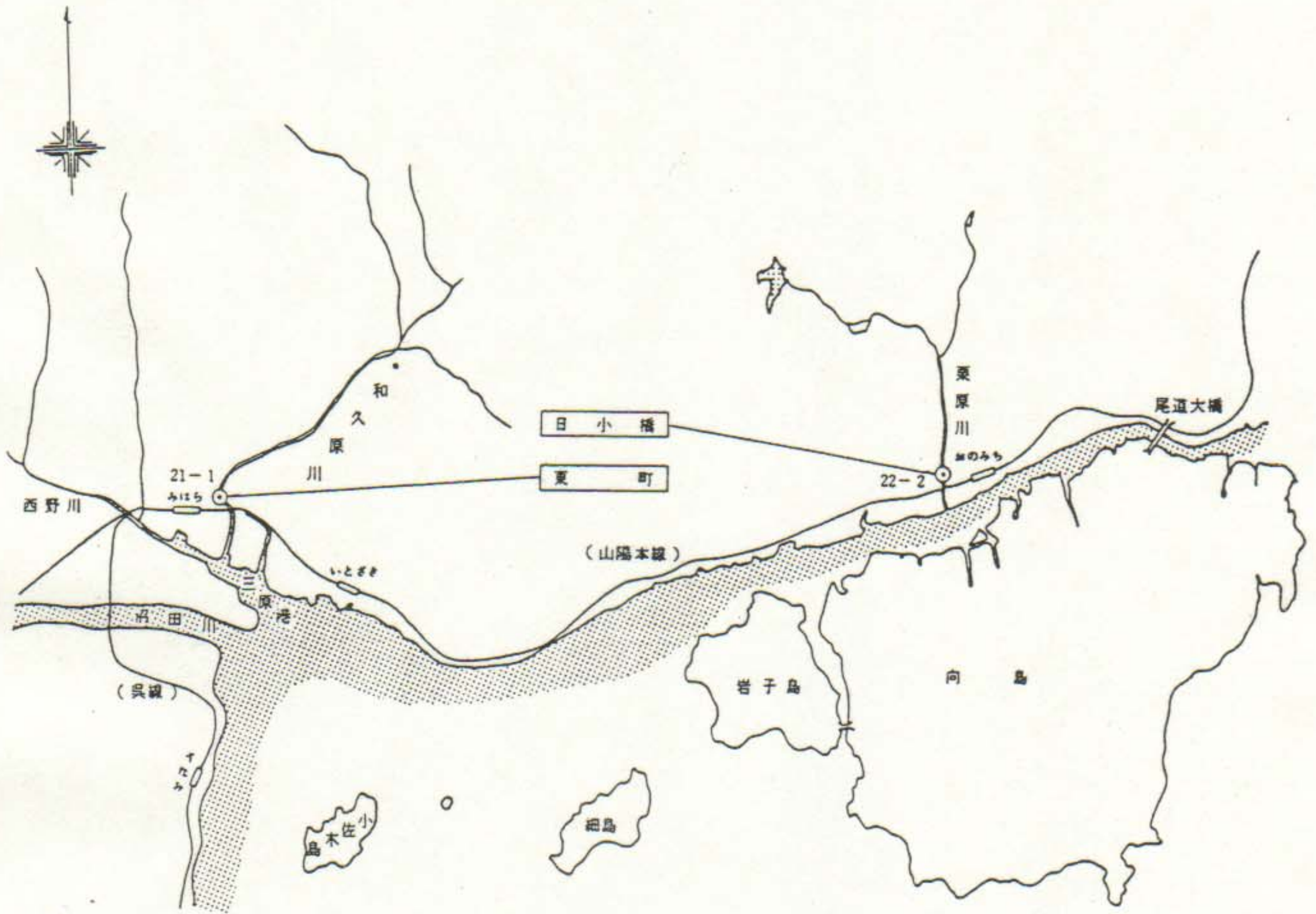


(27) 沼田川測定点配置図

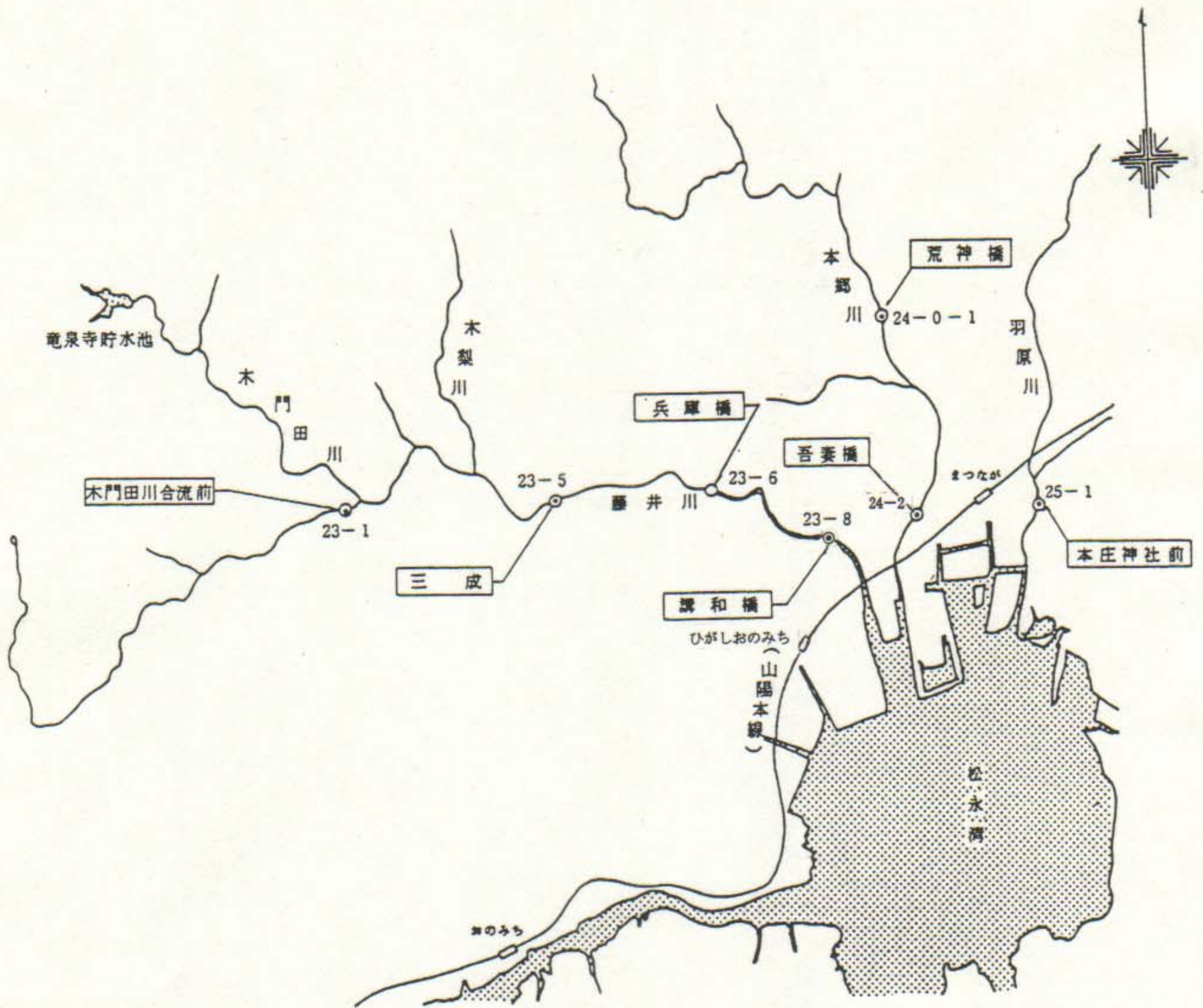
(28) 西野川測定点配置図



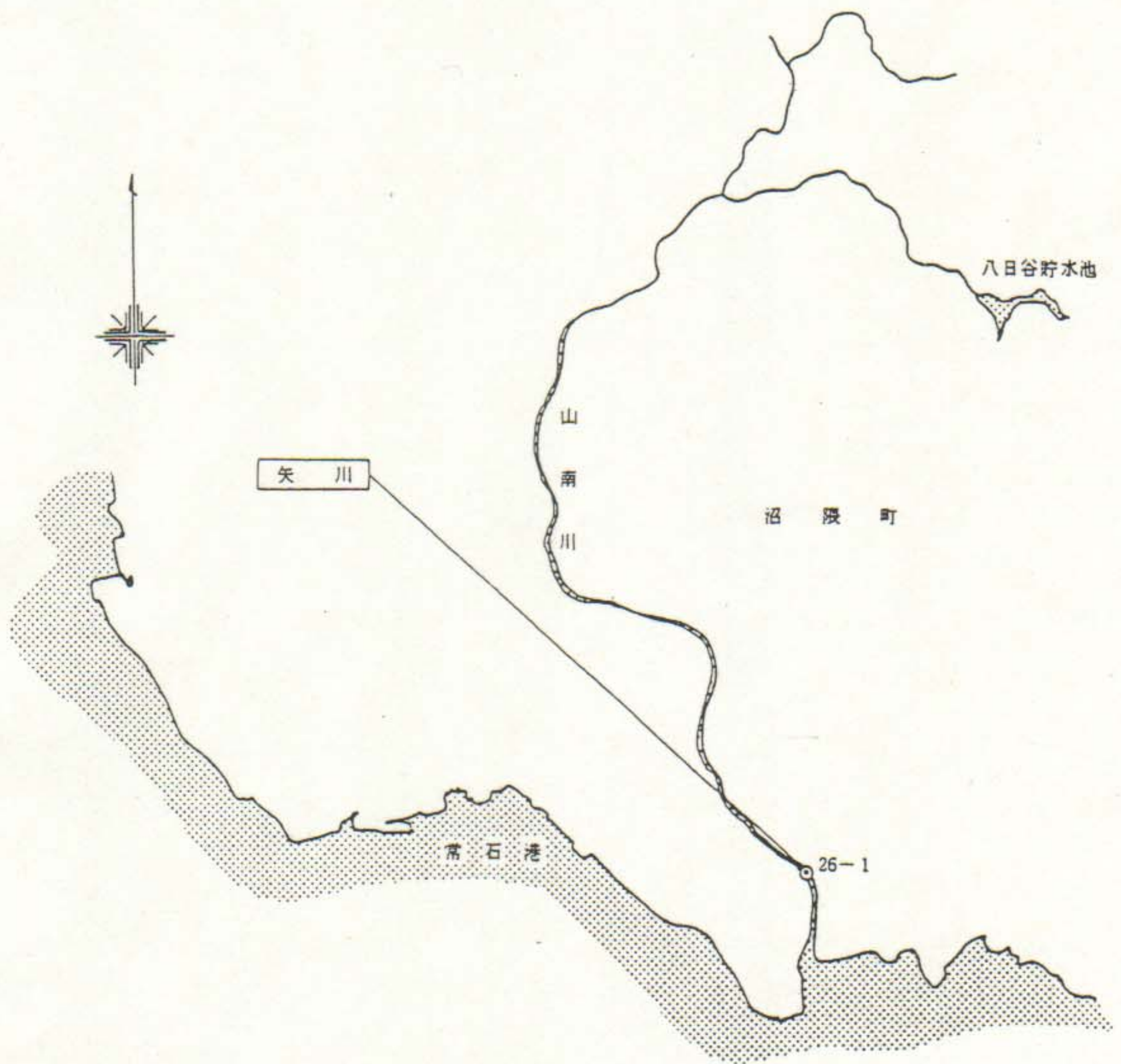
- (29) 和久原川測定点配置図
- (30) 栗原川測定点配置図



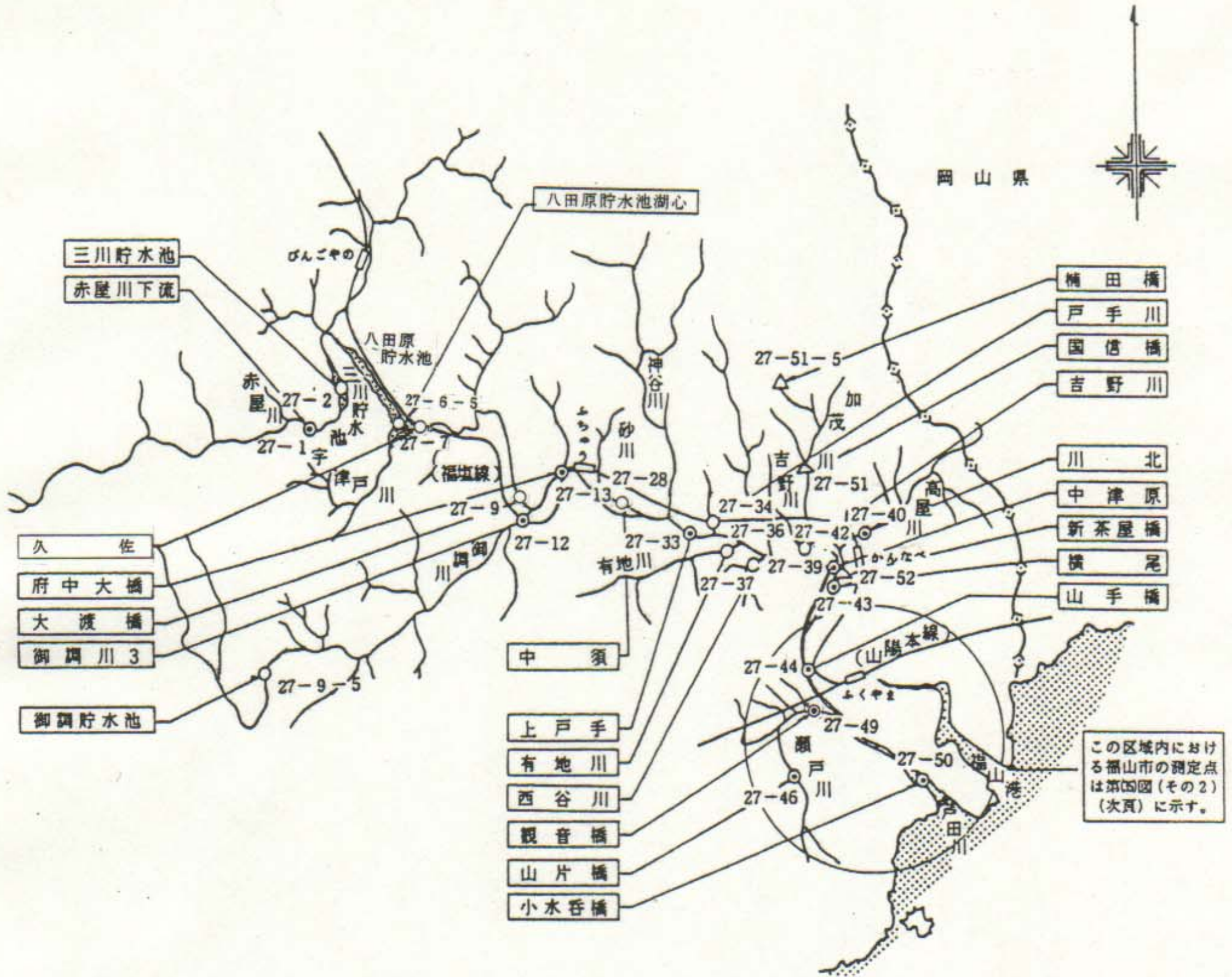
- (31) 藤井川測定点配置図
- (32) 本郷川測定点配置図
- (33) 羽原川測定点配置図



(34) 山南川測定点配置図



(35) 芦田川測定点配置図(その1)

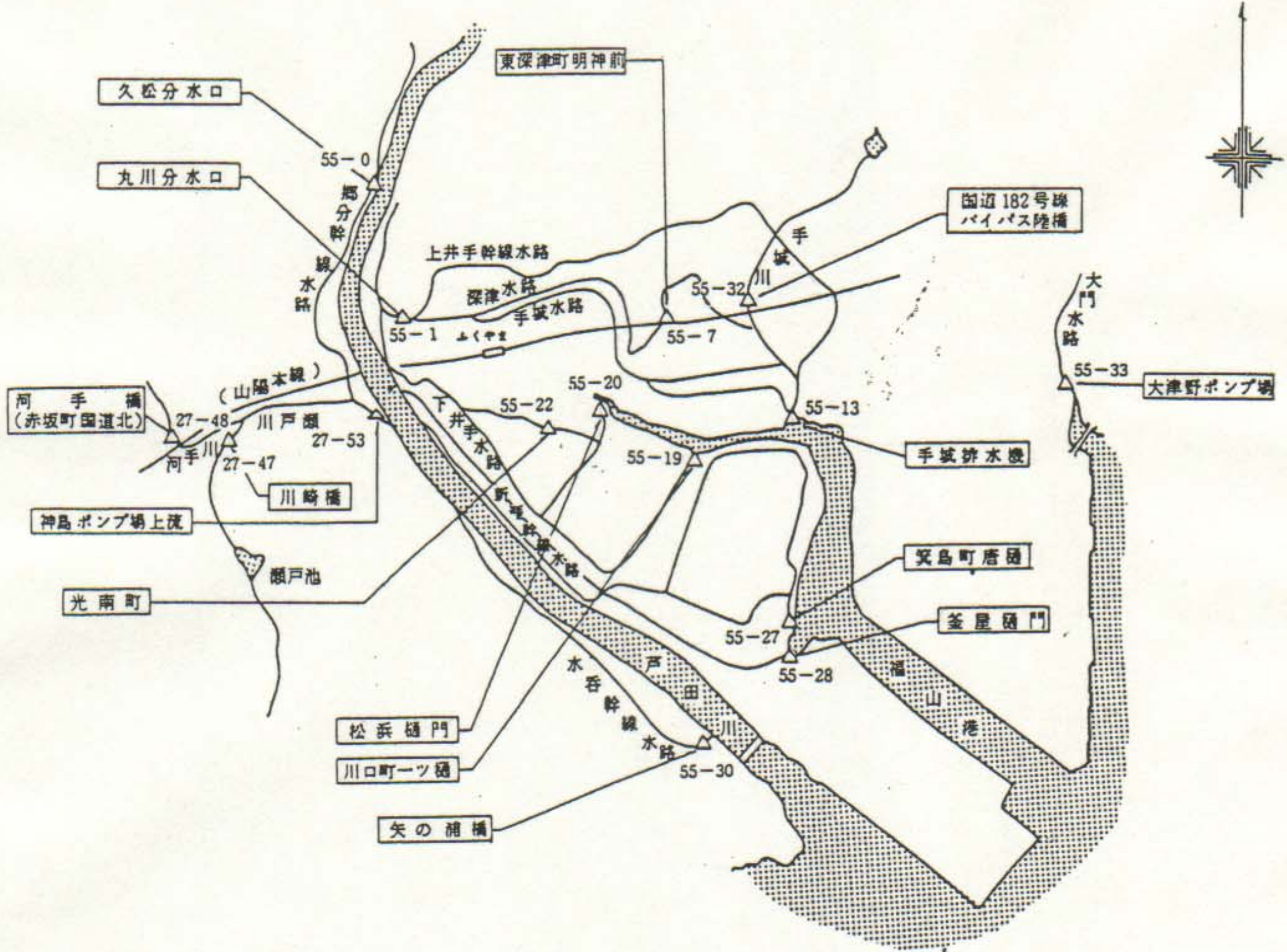




(35) 芦田川測定点配置図(その2)

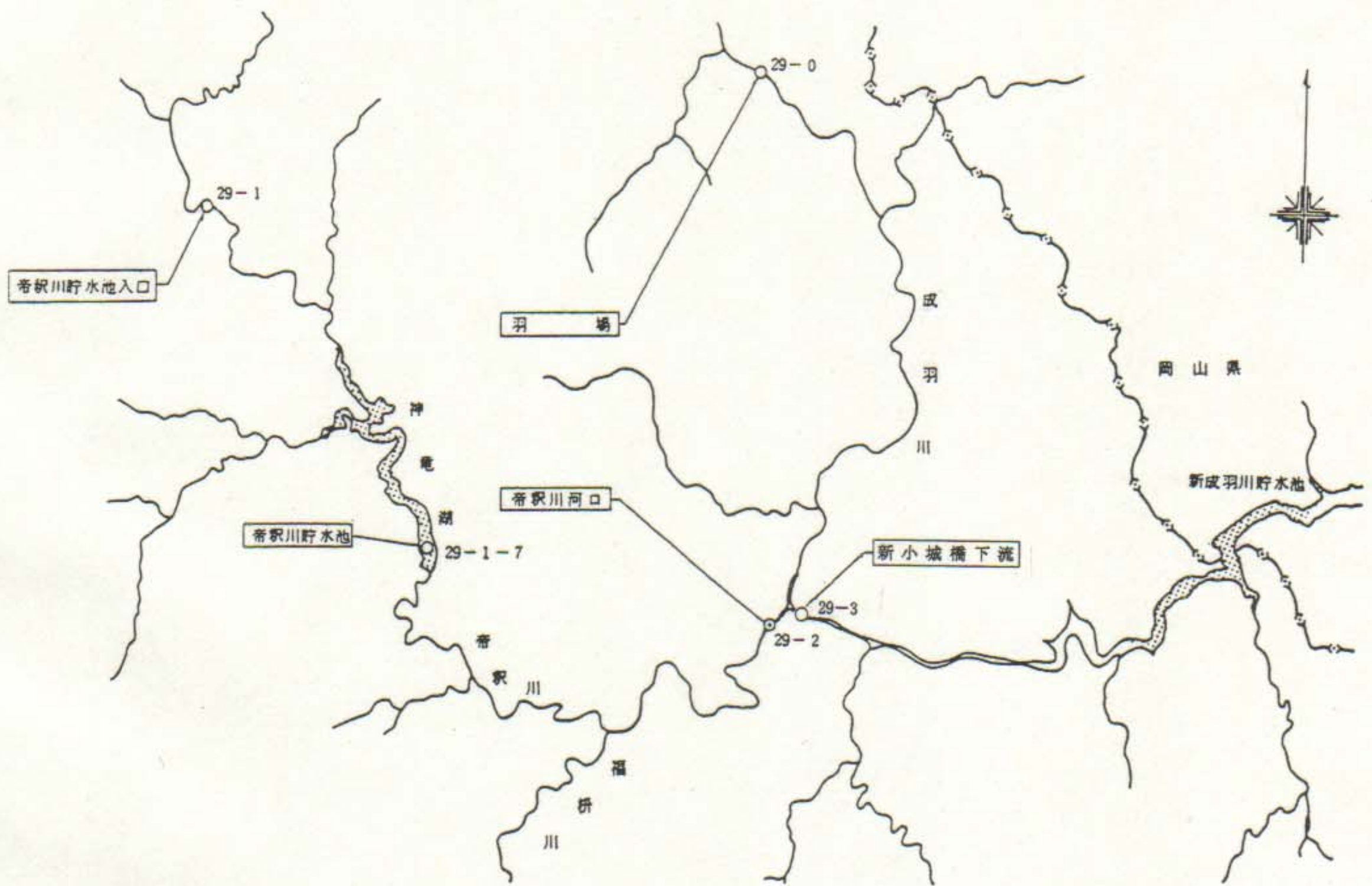
(36) 手城川測定点配置図

(37) 大門水路測定点配置図

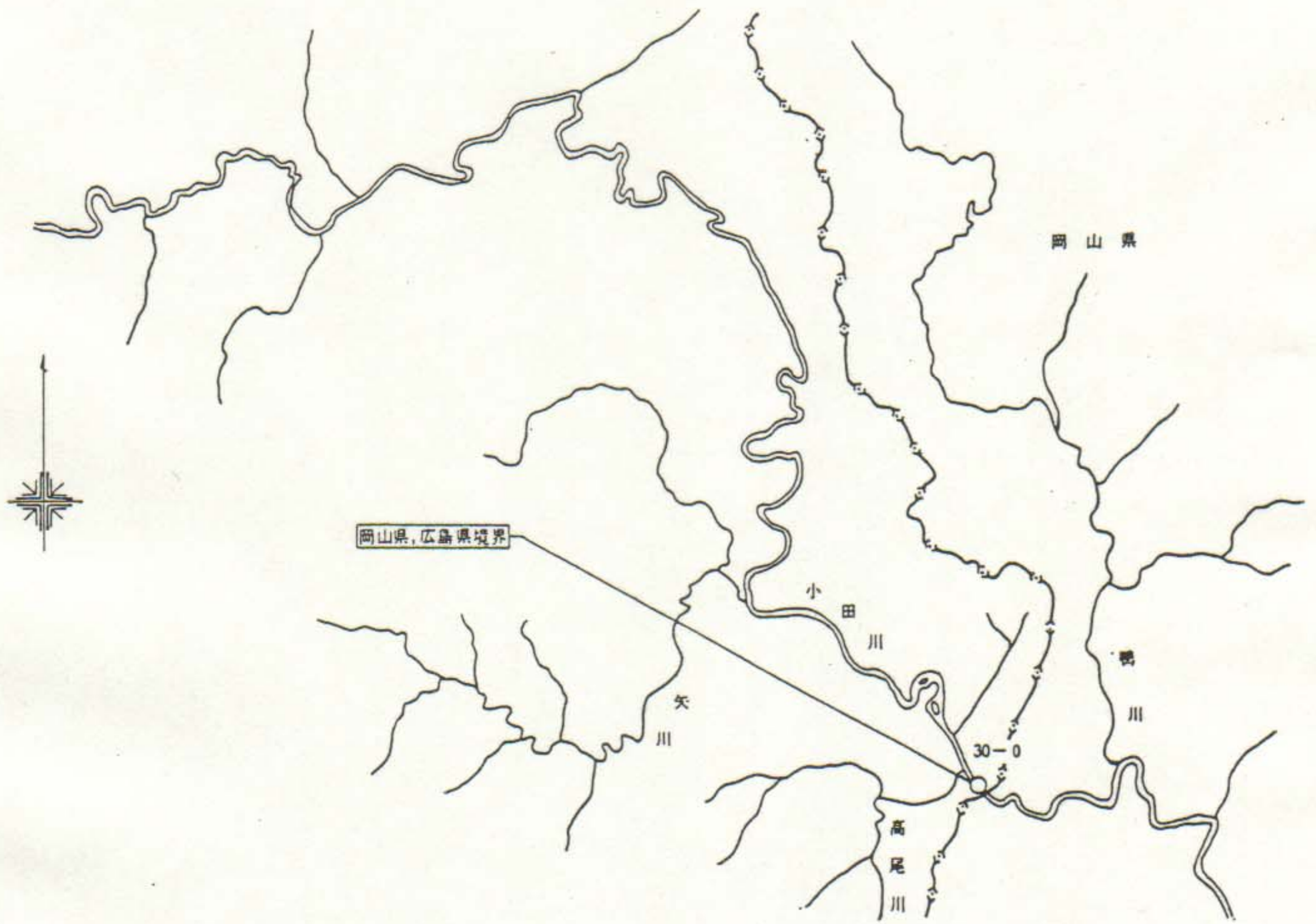




(39) 高梁川測定点配置図(その1)

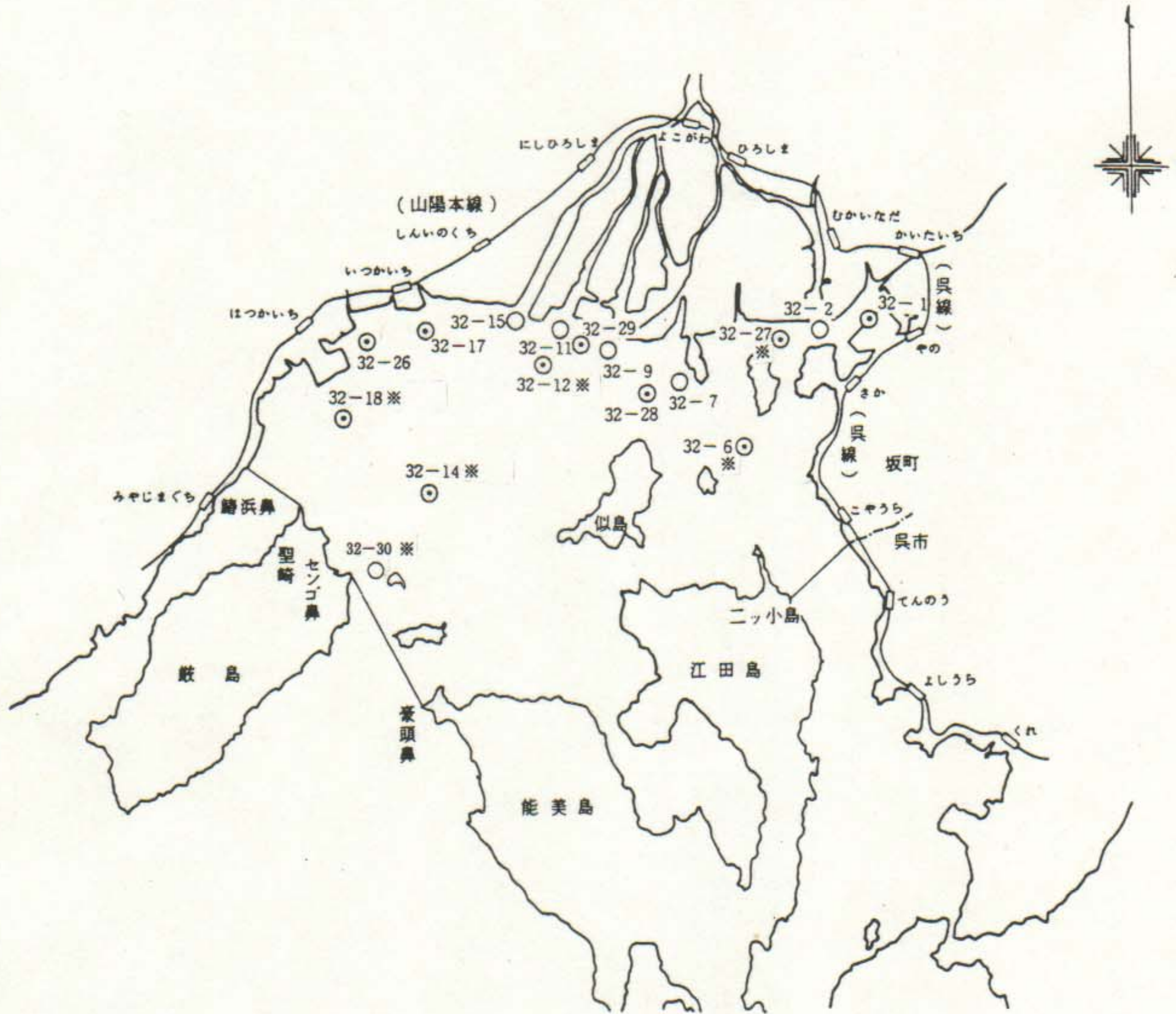


(39) 高梁川測定点配置図(その2)

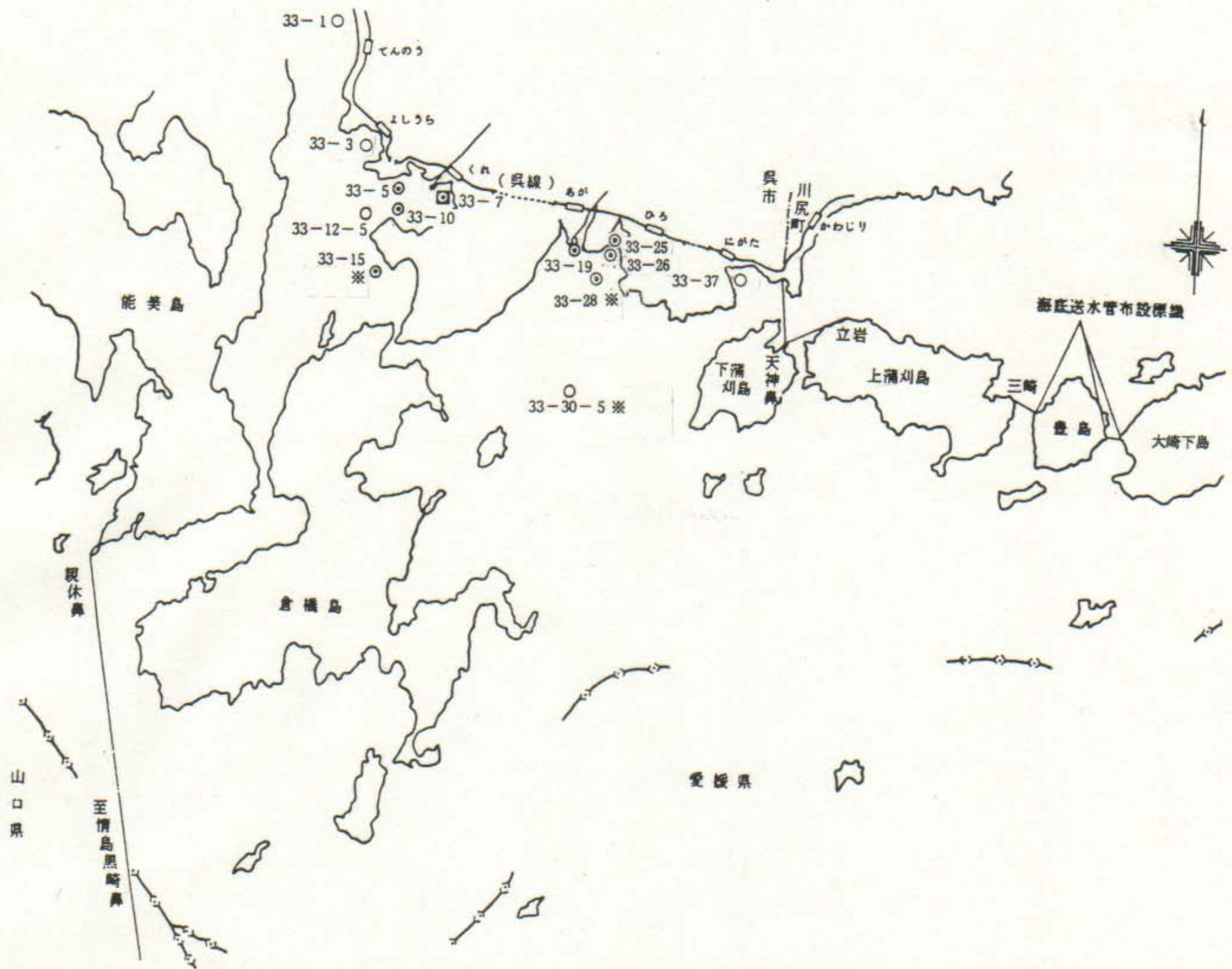




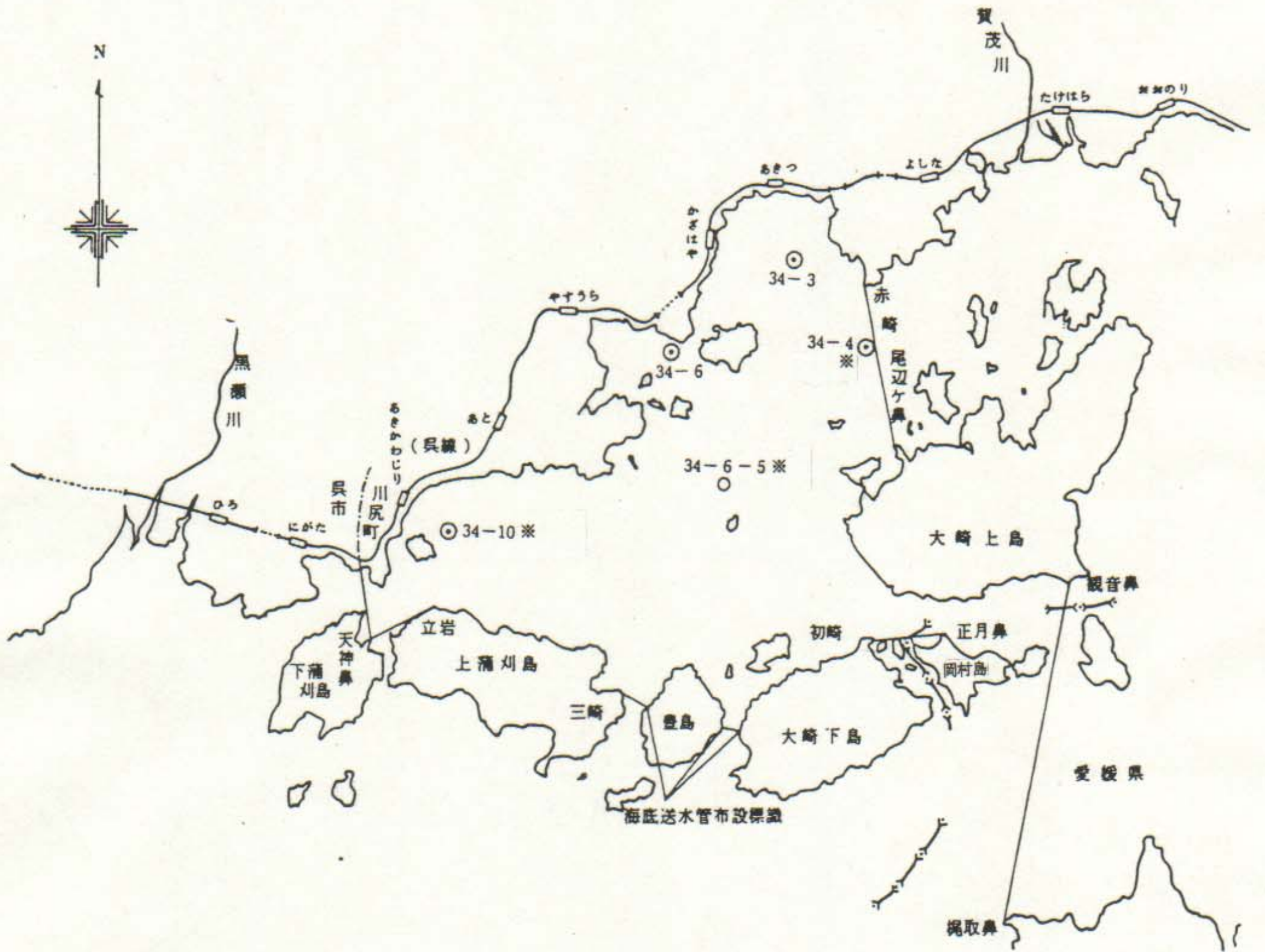
(2) 広島湾測定点配置図



(3) 呉地先測定点配置図



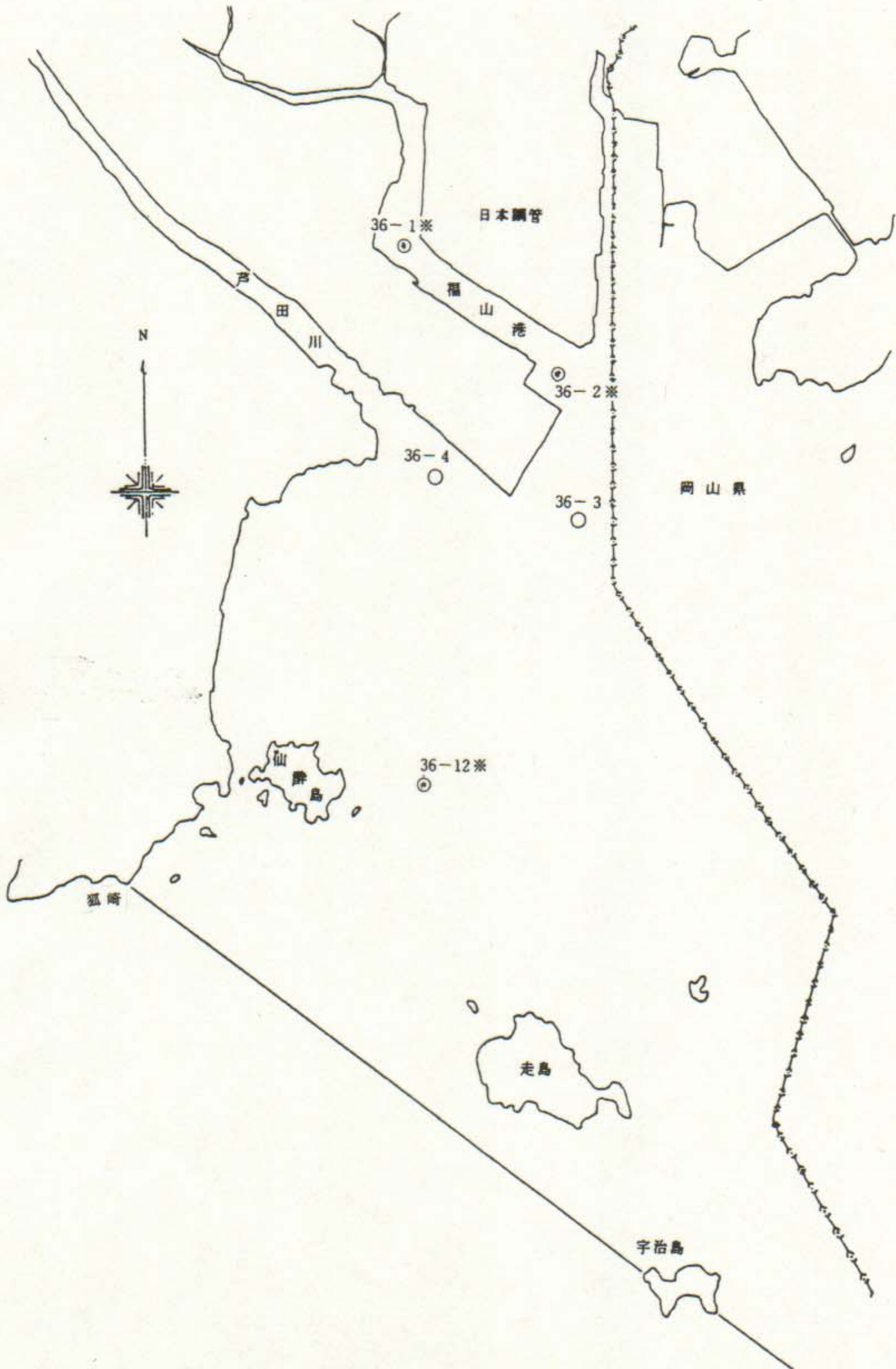
(4) 安芸津・安浦地先測定点配置図

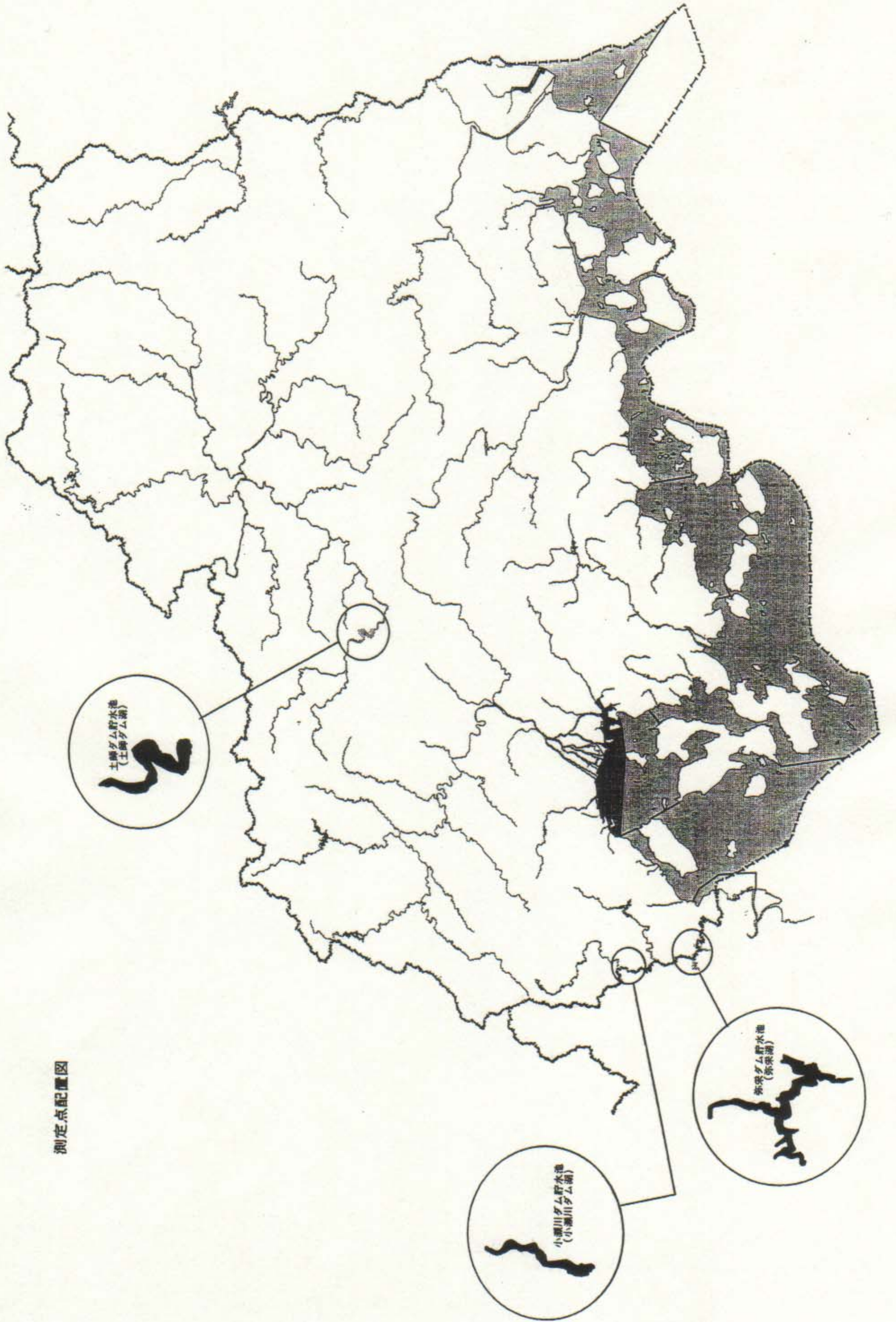






(6) 備讃瀬戸測定点配置図





測定点配置図

土師ダム貯水池  
(土師ダム湖)

赤坂ダム貯水池  
(赤坂湖)

小瀬川ダム貯水池  
(小瀬川ダム湖)